






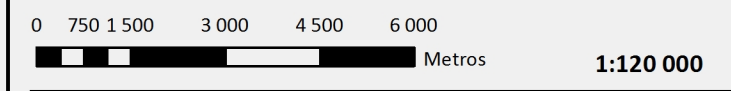


## MAPA HIDROGRÁFICO

Mapa 5

Legenda

-  Cursos de água principais
- Rede Hidrográfica**
-  Linha de Água de 1ª Ordem
-  Linha de Água de 2ª Ordem
-  Linha de Água de 3ª Ordem
-  Albufeiras
-  Bacias Hidrográficas
-  Limites Administrativos



Fontes/Bases:  
 IGP 2003; CAOP 2010; GEORISK 2012  
 PDM 2007; GTF 2005-2014; ICNF 2014

Projeção Retangular de Gauss  
 Elipsóide Hayford Datum Lisboa  
 Coordenadas Hayford - Gauss



NOVEMBRO 2014